


500000

510000

520000

530000



# DEVELOPMENT CONTROL BOUNDARIES



1560000

1560000

1550000

1550000

1540000

1540000

1530000

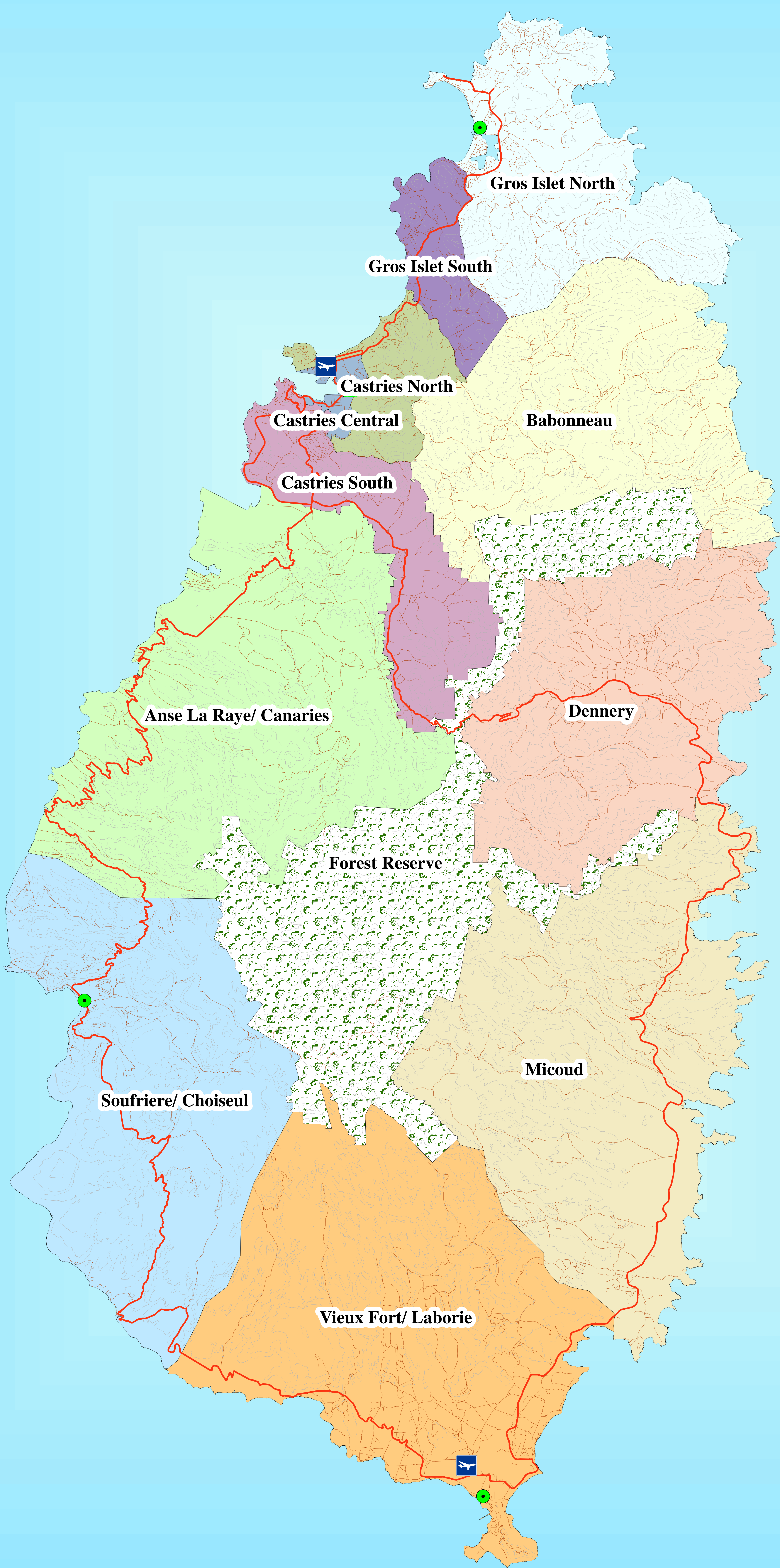
1530000

1520000

1520000

CARIBBEAN SEA

ATLANTIC OCEAN



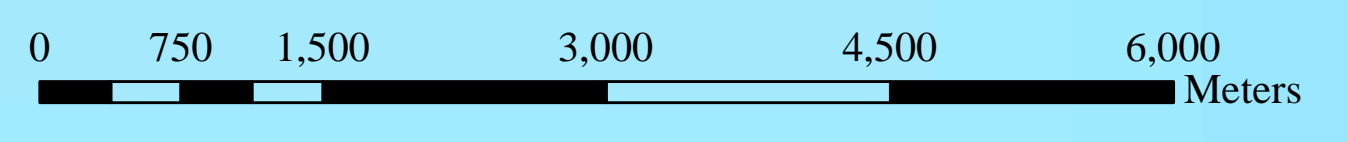
**Legend**

**Development Control Boundaries**

- Gros Islet North
- Gros Islet South
- Babonneau
- Castries Central
- Castries North
- Castries South
- Anse La Raye/ Canaries
- Soufriere/ Choiseul
- Dennery
- Micoud
- Vieux Fort/ Laborie
- Forest Reserve

**Legend**

- West/ East Coast Highway
- Roads
- Contours
- City
- Towns
- Airports



Source: GIS Unit, Ministry of Physical Development and the Environment  
Prepared by: P.Leon  
Date: March, 2011

1:40,000

500000

510000

520000

530000